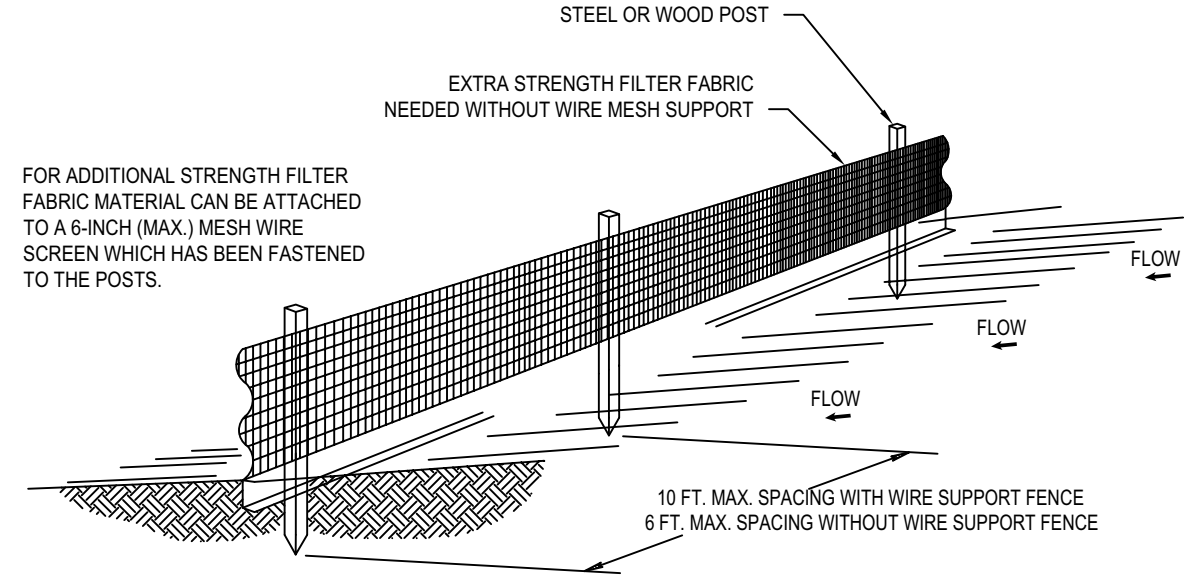


POLLUTION CONTROL NOTES:

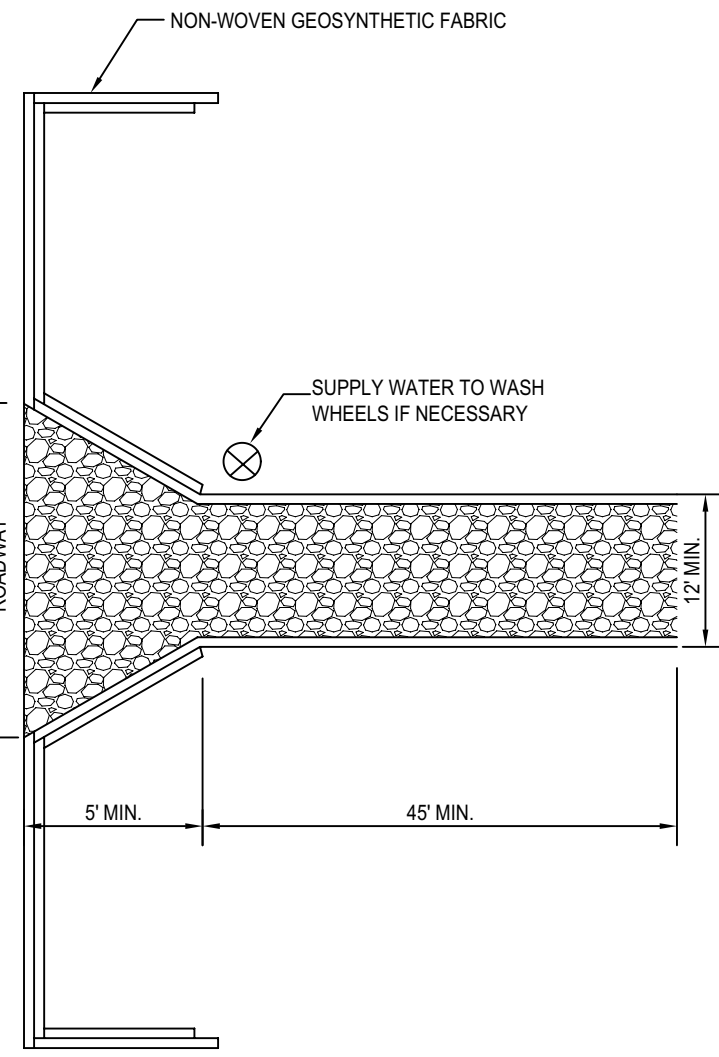
- ALL DRAINAGE INLETS IMPACTED BY THIS PROJECT DURING CONSTRUCTION TO BE EQUIPPED WITH FILTER FABRIC AND/OR APPROVED EQUIVALENT OVER GRATES PER DETAIL. THIS SHEET. CURB INLETS TO BE EQUIPPED WITH CURB INLET POLLUTION CONTROL DEVICES.
- SILT FENCES SHALL BE INSTALLED AS NECESSARY TO CONTROL OR PREVENT OFF-SITE DISCHARGE OF SEDIMENT.
- ALL AREAS DISTURBED DURING CONSTRUCTION SHALL BE STABILIZED WITHIN A REASONABLE PERIOD OF TIME TO ASSURE MINIMUM EROSION OF SOILS.
- CONTRACTOR TO COMPLY WITH TERMS AND CONDITIONS OF NATIONAL POLLUTION DISCHARGE ELIMINATION SYSTEM (NPDES) GENERAL PERMIT.
- CONTRACTOR TO PROVIDE FOR TRUCK WASH DOWN AREA AT ALL TEMPORARY AND PERMANENT ENTRANCES/EXITS DURING CONSTRUCTION.
- CONTRACTOR SHALL CCTV THE CONDITION OF THE CITY'S STORM SYSTEM BEFORE ISSUANCE OF CITY ENGINEERING PERMIT AND AFTER CONSTRUCTION (BEFORE C.O.) AND SHALL PROVIDE THE VIDEOTAPES TO CITY STORMWATER OPERATIONS GROUP PRIOR TO CONSTRUCTION A CERTIFICATE OF OCCUPANCY (CO) TO VERIFY THAT THE CITY'S STORMWATER SYSTEM HAS NOT BEEN NEGATIVELY AFFECTED BY THE CONSTRUCTION ACTIVITIES. CONTRACTOR TO PROVIDE RESULTS TO CITY STORM WATER OPERATIONS, CONTACT ELKIN DIAZ @ (954) 828-6539
- IF DEBRIS IS FOUND IN THE CITY'S STORMWATER SYSTEM PRIOR TO CONSTRUCTION, THE GENERAL CONTRACTOR SHALL INFORM THE CITY'S STORMWATER OPERATIONS DEPARTMENT FOR PROPER REMOVAL.
- IF DEBRIS IS FOUND IN THE CITY'S STORM SYSTEMS AS A RESULT OF CONSTRUCTION ACTIVITIES, IT WILL BE THE RESPONSIBILITY OF THE CONTRACTOR TO VACUUM CLEAN THE CITY'S STORMWATER SYSTEM & PROVIDE PROOF OF ITS FINAL CONDITION TO THE CITY'S STORMWATER OPERATIONS GROUP FOR APPROVAL PRIOR TO FINAL C.O.



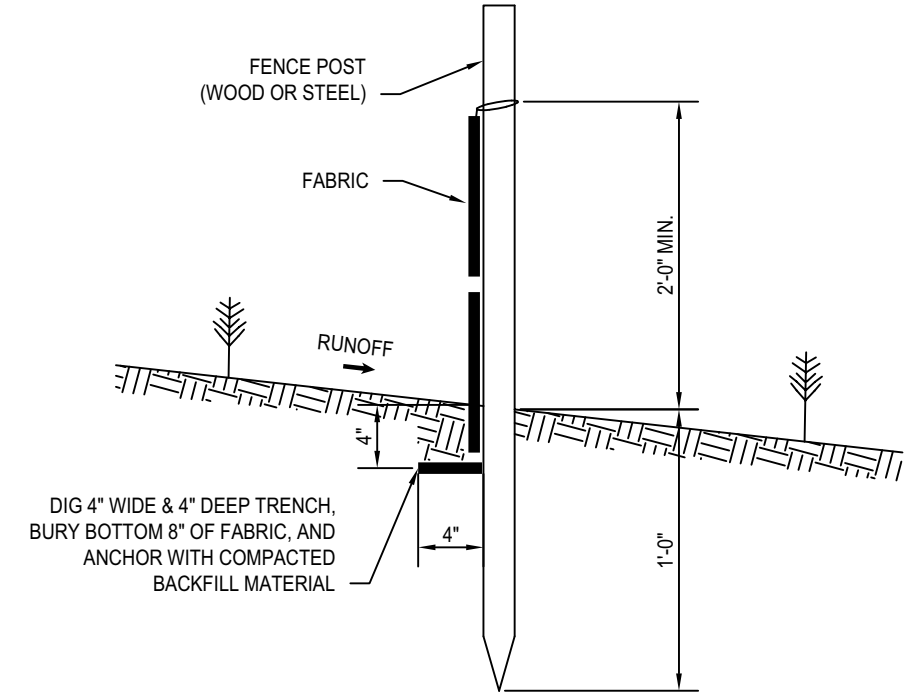
NOTES:

- THE HEIGHT OF A SILT FENCE SHALL NOT EXCEED 36 INCHES (90 CM).
- THE FILTER FABRIC SHALL BE PURCHASED IN A CONTINUOUS ROLL CUT TO LENGTH OF THE BARRIER TO AVOID THE USE OF JOINTS.
- POSTS SHALL BE SPACED A MAXIMUM OF 10 FEET (3 M) APART AT THE BARRIER LOCATION AND DRIVEN SECURELY INTO THE GROUND A MINIMUM OF 12 INCHES (30 CM). WHEN EXTRA STRENGTH FABRIC IS USED WITHOUT THE WIRE SUPPORT FENCE, POST SPACING SHALL NOT EXCEED 6 FEET (1.8 M).
- A TRENCH SHALL BE EXCAVATED APPROXIMATELY 4 INCHES (10 CM) WIDE AND 4 INCHES (10 CM) DEEP ALONG THE LINE OF POSTS AND UPSLOPE FROM THE BARRIER.
- WHEN STANDARD STRENGTH FILTER FABRIC IS USED, A WIRE MESH SUPPORT FENCE SHALL BE FASTENED SECURELY TO THE UPSLOPE SIDE OF THE POSTS USING HEAVY DUTY WIRE STAPLES AT LEAST 1 INCH (25 MM) LONG. THE WIRES, OR HOG RINGS, THE WIRE SHALL EXTEND INTO THE TRENCH A MINIMUM OF 2 INCHES (5 CM) AND SHALL NOT EXTEND MORE THAN 36 INCHES (90 CM) ABOVE THE ORIGINAL GROUND SURFACE.
- THE STANDARD STRENGTH FILTER FABRIC SHALL BE STAPLED OR WIRED TO THE FENCE, AND 8 INCHES (20 CM) OF THE FILTER FABRIC SHALL BE EXTENDED INTO THE TRENCH. THE FABRIC SHALL NOT EXTEND MORE THAN 36 INCHES (90 CM) ABOVE THE ORIGINAL GROUND SURFACE.
- THE TRENCH SHALL BE BACKFILLED AND THE SOIL COMPACTED OVER THE FILTER FABRIC.

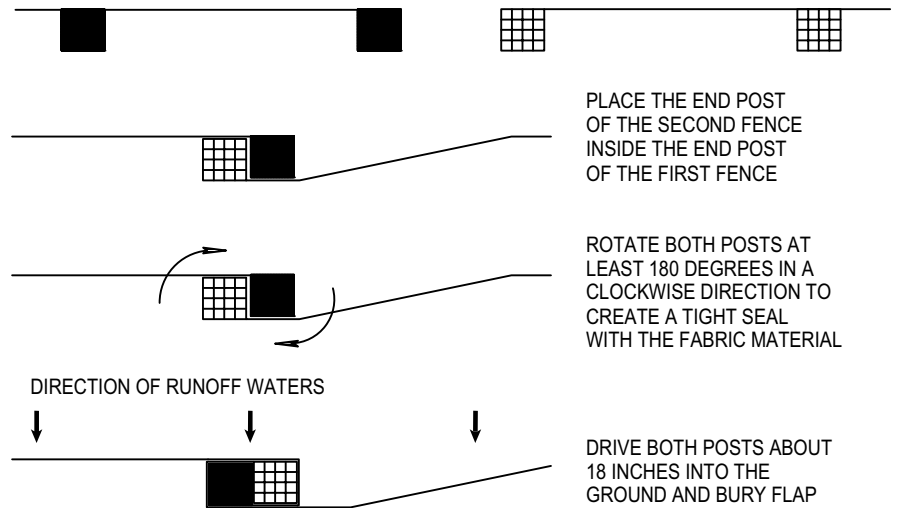
SILT FENCE INSTALLATION DETAIL



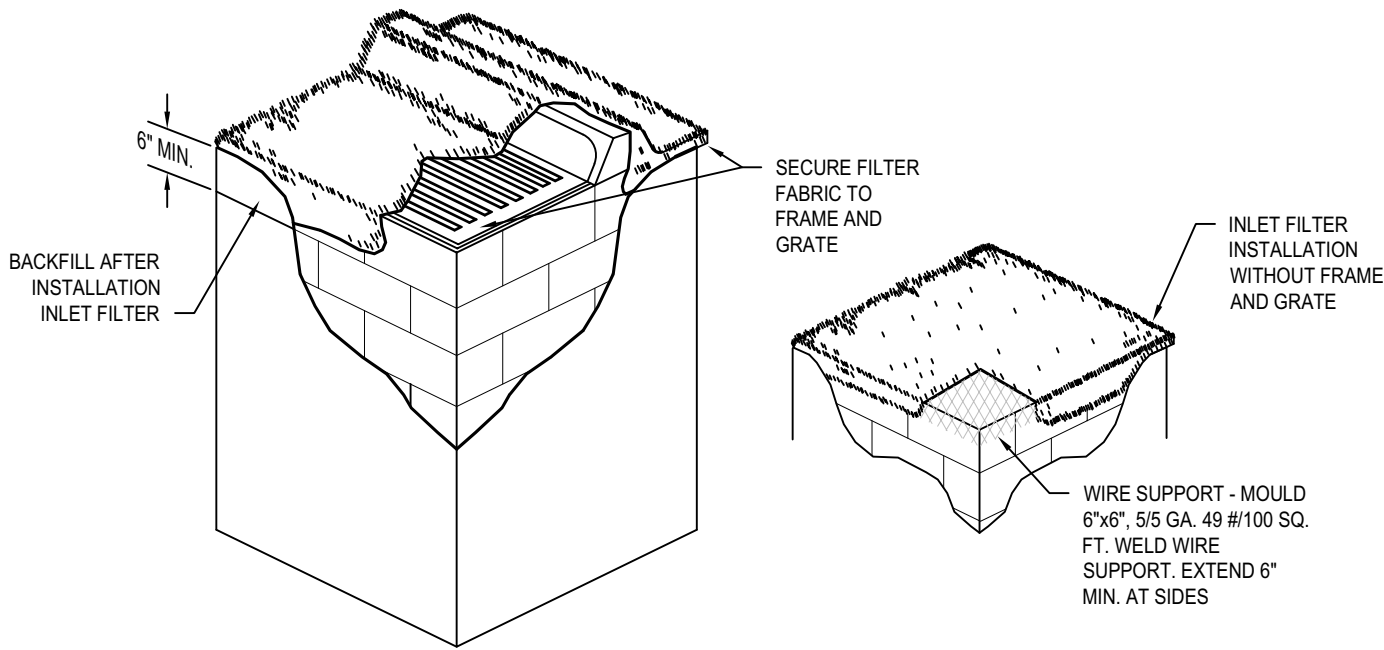
STABILIZED CONSTRUCTION EXIT  
NTS



SILT FENCE SECTION  
NOT TO SCALE



ATTACHING TWO SILT FENCES  
NOT TO SCALE




NOTES:

- CONTRACTOR IS TO CLEAN INLET FILTER AFTER EVERY STORM.
- CONTRACTOR TO REMOVE FABRIC JUST PRIOR TO PAVING.
- A SEDIMENT TRAP WILL BE EXCAVATED BEHIND THE CURB AT THE INLET. THE BASIN SHALL BE AT LEAST 12 TO 14\"/>
- STORM WATE WILL REACH THE SEDIMENT TRAP VIA CURB CUTS ADJACENT TO EACH SIDE OF THE INLET STRUCTURE. THESE OPENINGS SHALL BE AT LEAST 12 INCHES IN LENGTH. STORM WATER MAY ALSO REACH THE BASIN VIA OVERLAND FLOW LAND AREA BEHIND THE CURB. THE CURB CUTS SHALL BE REPAIRED WHEN THE SEDIMENT TRAP IS REMOVED.

INLET FILTER DETAIL  
NTS

Digitally signed by  
**Stephen Botek**  
Date: 2024.09.30 09:33:36 -04'00'

BTE REF DATE: 00.00.00	
REVISIONS	
DATE	



THIS DOCUMENT HAS BEEN DIGITALLY SIGNED AND SEALED BY NATHAN M. LEWIS, P.E. ON THE DATE ADJACENT TO THE SEAL.

PRINTED COPIES OF THIS DOCUMENT ARE NOT CONSIDERED SIGNED AND SEALED AND THE SIGNATURE MUST BE VERIFIED ON ANY ELECTRONIC COPIES.

Celebrating  
15 Years

POLLUTION AND EROSION CONTROL PLAN

**580 BRINY**  
580 Briny Ave  
Pompano Beach, FL 33062

**Botek Thurlow Engineering, Inc.**  
3400 NW 9th Avenue, Suite 102, Ft. Lauderdale, FL 33309  
www.botekthurlow-eng.com P: 954-568-8888 F: 954-568-0757

BTE PROJECT #:  
22-0804

PROJECT DATE:  
10-23-22

SHEET #:  
**C-3**

**AAC**  
PZ24-12000003  
11/05/2024